





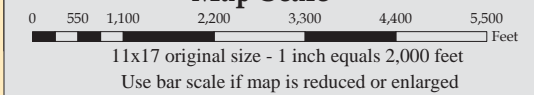


Legend

-  Virgin River (2006)
-  FIRM Panel Map Number
-  Flood Hazard Area
-  Area added by LOMR
-  Area removed by LOMR
-  Washes

For the most current flood zone information, visit the Clark County Regional Flood Control District website at www.ccrfcd.org

Map Scale



M:\GISBase\Maps_Drawings\Engineering\Flood\FEMA Flood Areas.mxd
 Graphic date: August 2011
 This map is not intended for engineering purposes.
 Public Works.



FEMA Flood Areas

12/4/2007