



Main Legend

-  Central Business District Area
 -  Parcels included in the Redevelopment District (Tax District 902 and 903)
- Redevelopment Sectors**
1. Industrial Corridor Sector
 2. Commercial & Multi-Family Sector
 3. Urban Corridor Sector South of I-15
 4. Urban Corridor Sector North of I-15
 5. Western Development Sector

Properties located in the Urban Corridor Sector South of I-15 (Sector 3) are eligible to participate in Redevelopment Incentive Programs.

Please visit the website below for more detail

www.MesquiteMeansBusiness.com

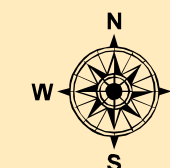
Map Scale

11x17 original size - 1 inch equals 1,500 feet

Use bar scale if map is reduced or enlarged



M:\GISBase\Maps_Drawings\EconomicDevelopment\Redevelopment\Redevelopment11x17.mxd
 Graphic date: October 11, 2010
 This map is not intended for engineering purposes.
 Economic & Redevelopment Department



Redevelopment Sectors